

# Legend

- Cycle Routes
- A, B, C, etc.
- Alternate Routes

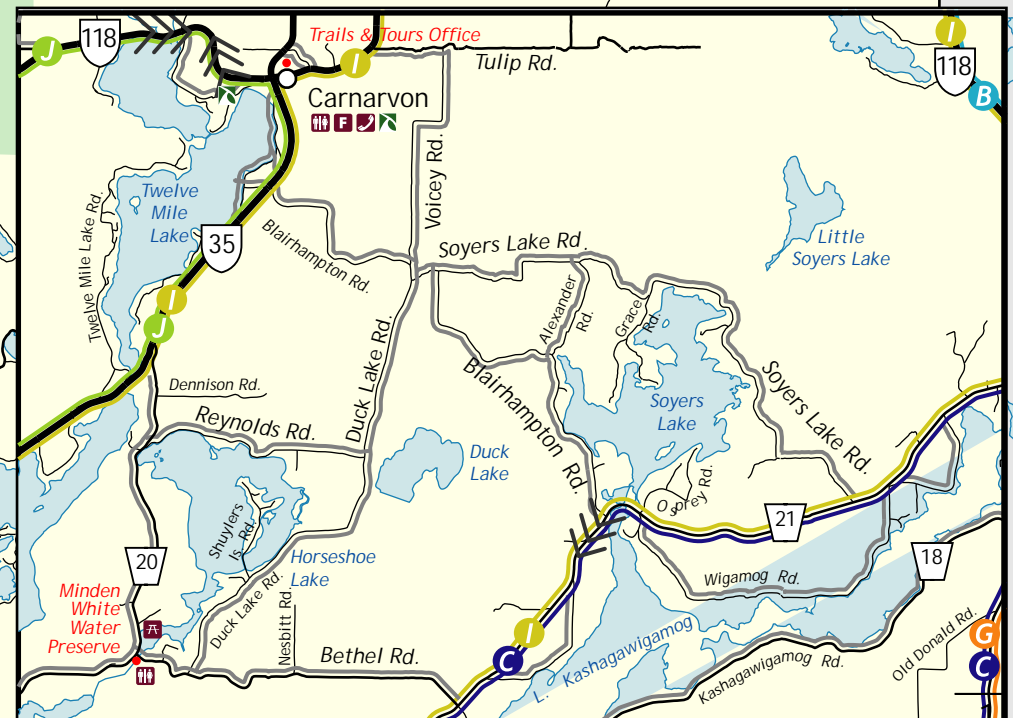
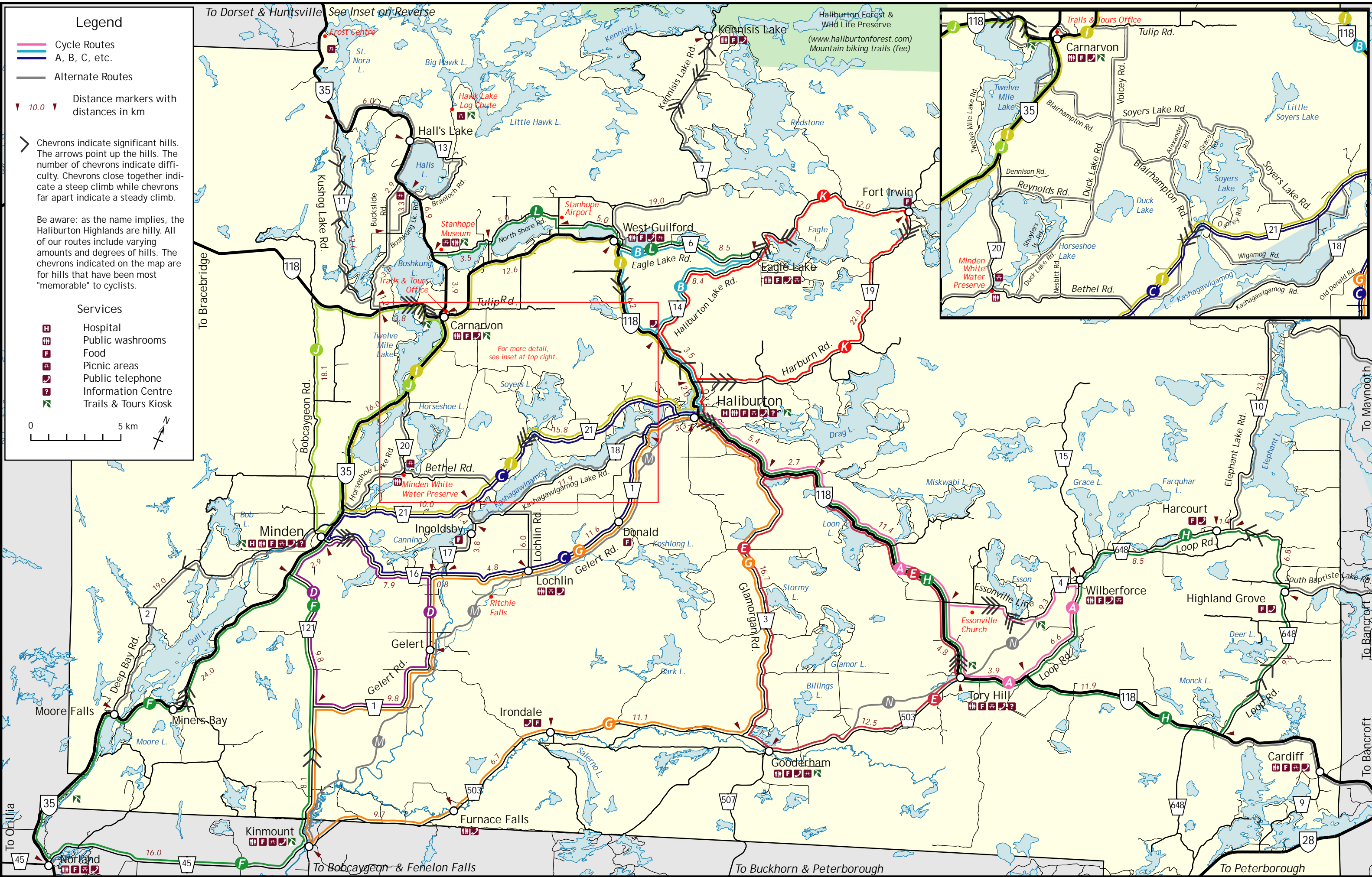
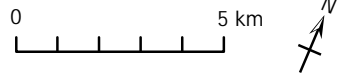
▼ 10.0 ▼  
Distance markers with distances in km

➤ Chevrons indicate significant hills. The arrows point up the hills. The number of chevrons indicate difficulty. Chevrons close together indicate a steep climb while chevrons far apart indicate a steady climb.

Be aware: as the name implies, the Haliburton Highlands are hilly. All of our routes include varying amounts and degrees of hills. The chevrons indicated on the map are for hills that have been most "memorable" to cyclists.

## Services

- H Hospital
- W Public washrooms
- F Food
- P Picnic areas
- T Public telephone
- I Information Centre
- K Trails & Tours Kiosk



To Orillia

To Bobcaygeon & Fehelon Falls

To Buckhorn & Peterborough

To Peterborough

To Maynooth

To Bancroft

To Bancroft

To Dorset & Huntsville See Inset on Reverse

To Bracebridge

To Peterborough